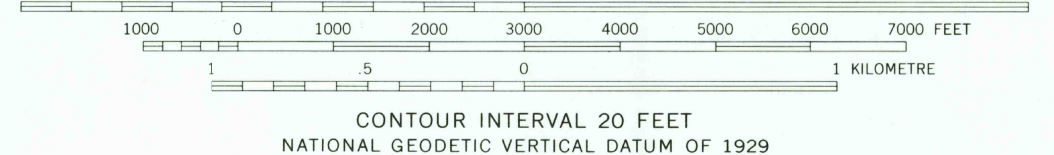
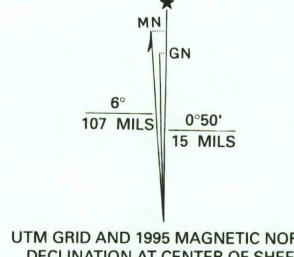





Produced by the U. S. Geological Survey  
Compiled by photogrammetric methods from imagery dated 1960  
Field checked 1961  
Photorevised using imagery dated 1992, no major culture or drainage  
changes observed. Boundaries and names revised 1995  
North American Datum of 1927 (NAD 27). Projection and  
10 000-foot ticks. Ohio coordinate system, south zone  
(Lambert conformal conic)  
Blue 1000-meter Universal Transverse Mercator grid ticks, zone 17  
North American Datum of 1983 (NAD 83) is shown by dashed  
corner ticks. The values of the shift between NAD 27 and NAD 83  
for 7.5-minute intersections are obtainable from National Geodetic  
Survey NADCON software  
There may be private inholdings within the boundaries of the  
National or State reservations shown on this map  
Land lines based on the Ohio River Base. Dotted land  
lines established by private subdivision of the Ohio  
Company Purchase  
Revisions shown in purple compiled in cooperation with  
State of Ohio agencies from imagery dated 1975  
This information not field checked



ROAD CLASSIFICATION  
Primary highway, hard surface  
Secondary highway, hard surface  
Unimproved road  
Light-duty road, hard or improved surface  
Interstate Route  
U. S. Route  
State Route



MINERAL, OH  
39082 C3-TF-024  
1992  
DMA 4562 IV SE-SERIES V852

