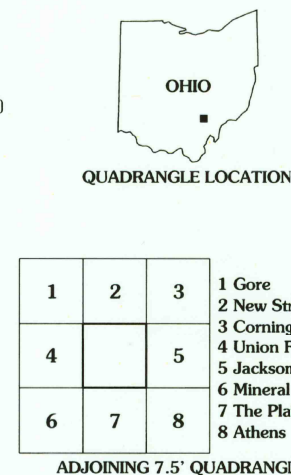
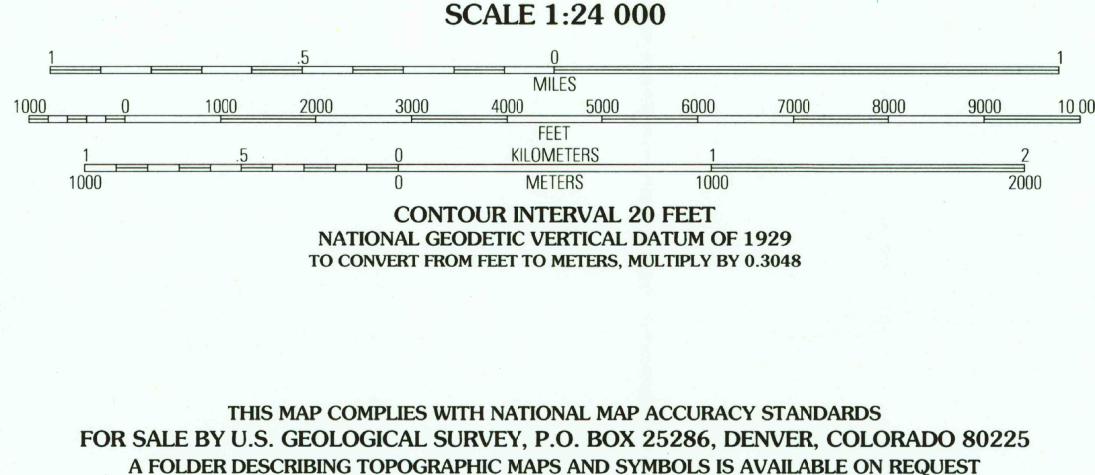
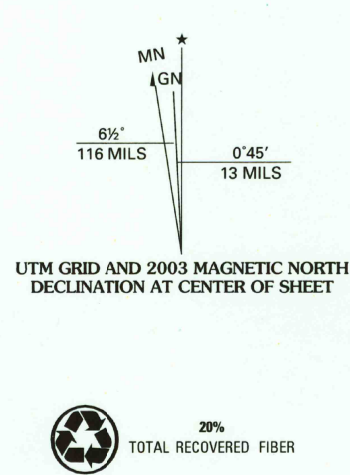




Produced by the United States Geological Survey 1961  
Revision by USDA Forest Service 2002  
Topography compiled 1960. Planimetry derived from imagery taken 2000  
and other sources. Public Land Survey System and survey control current  
as of 2005. Boundaries current as of 2005  
North American Datum of 1927 (NAD 27). Projection and 10 000-foot ticks:  
Ohio coordinate system, south zone (Lambert conformal conic)  
Blue 1000-meter Universal Transverse Mercator ticks, zone 17  
North American Datum of 1983 (NAD 83) is shown by dashed corner ticks  
The values of the shift between NAD 27 and NAD 83 for 7.5-minute  
intersections are obtainable from National Geodetic Survey NADCON software  
Non-National Forest System lands within the National Forest  
Inholdings may exist in other National or State reservations  
This map is not a legal document. Public lands are subject to  
change and leasing, and may have access restrictions; check  
with appropriate offices. Obtain permission before entering private lands  
Land lines based on the Ohio River Base. Dotted land lines established  
by private subdivision of the Ohio Company Purchase



HIGHWAYS AND ROADS		MAR 13 2007	
Interstate	100	Primary highway	
U. S.	100	Secondary highway	
State	100	Light-duty road	
County	100	Composition: Unspecified...	
National Forest, suitable for passenger cars	100	Paved	
National Forest, suitable for high clearance vehicles	100	Gravel	
National Forest Trail	100	Dirt	
		Unimproved; 4 wheel drive	
		Trail	
		Gate; Barrier	

USGS Library  
Reston, VA  
Topo Archive

ISBN 1-4113-31176-0  
9 781411 311763

3 1818 00532054 2

NELSONVILLE, OH  
2002  
39082 D2-TF-024  
NGA 4562 1 NW-SERIES V852